



Ground Water Information Center
Montana Bureau of Mines and Geology
Montana Tech of The University of Montana
 1300 West Park Street - Natural Resources Building Room 329
 Butte Montana 59701-8997
 Ph: (406) 496-4336 Fx: (406) 496-4343

You are currently signed in. | 9/2/2015
[Sign Out](#)

| [Home](#) | [Well Data](#) | [Reports](#) | [Data Coop](#) | [DrillerWeb](#) | [DNRC](#) | [Help!](#) |

Menus: | [Main](#) | [SWL](#) | [GWCP](#) | [Projects](#) | [Coal](#) | [Coal Quality](#) | [Geothermal](#)

GWIC Data > Well Construction Data > Township: 30N Range: 22W Sec: 27

The following data were returned from the GWIC databases for the area you requested. For a more detailed description of the data view the [GWIC Metadata report](#). If you notice data entry errors or have questions please let us know by sending us an Email at GWIC@mtech.edu. If you wish to view a one page report for a particular site, click the hyperlinked **Gwic Id** for that well. Scroll to the right of your screen to view all the data. All data displayed on the screen may not show up when printed.

Retrieval Statistics*

Field	Max	Min	Avg
Total Depth (ft)	260.00	16.00	150.75
Static Water Level (ft)	48.00	14.00	27.88
Yield (gpm)	40.00	1.00	20.13

* These statistics do not take any geographic, topographic, or geologic factors into consideration. Negative swl values are reported for water levels that are above land surface.

Did you know about...

Other GWIC data

GWIC has 2 field visit(s) for this request area.
GWIC has 1 water level(s) for this request area.

Thanks, Just take me back to the menu.

Other MBMG data

MBMG has 418 publications available for FLATHEAD county.
MBMG has 1 abandoned mine record(s) for this request area.

Gwic Id	PDF	DNRC WR	Site Name	Twn	Rng	Sec	Q Sec	Ver?	Type	Td	Swl	Pwl	Rwl	Yield	Test	Date	Use
256258			2320 WHITEFISH RANCH ROAD	30N	22W	27	AA	No	WELL	245.00	27.00		27.00	15.00	AIR	7/27/2008	IRRIGATION
237939			2223 WHITEFISH RANCH ROAD	30N	22W	27	AAB	No	WELL	203.00	48.00		48.00	20.00	AIR	8/9/2007	DOMESTIC
703140				30N	22W	27	AB	Yes	WELL	16.00					OTHER		UNUSED
86608		84980	MCENTIRE DIANE M.	30N	22W	27	ABB	No	WELL	51.00	14.00			15.00	AIR	3/8/1989	DOMESTIC
86607			SORENSEN ARNOLD R. & NOREEN	30N	22W	27	ABB	No	WELL		32.00			1.00	OTHER	1/1/1891	STOCKWATER
235673			MCENTIRE TIMOTHY	30N	22W	27	BA	No	WELL	160.00	23.00			30.00	AIR	3/14/2007	DOMESTIC
215920			HANSON, JAMES A & ILENE N	30N	22W	27	BC	No	WELL	185.00	29.00		29.00	40.00	AIR	12/23/2004	DOMESTIC
86609			HANSON JIM	30N	22W	27	BCAA	Yes	WELL	86.00	24.00	46.00		20.00	BAILER	7/20/1970	DOMESTIC
213292			KRAUT LARRY AND DALIA	30N	22W	27	D	No	WELL	260.00	26.00		26.00	20.00	AIR	6/28/2004	DOMESTIC

End of Report.
 9 record(s) listed.

Items of Note:






¹This report is restricted to site types of **WELL, BOREHOLE, SPRING, COAL BED METHANE WELL, PETWELL, PIEZOMETER.**

²A single well record (a distinct GWIC Id) may be represented by more than one line in this report if more than one performance test was conducted on the well at the time of drilling.

Explanation of Columns:

GWIC Id = Key field for the GWIC database. Links to one page reports.

PDF = Are scanned documents available through the Document Manager?

-  = Yes, click on the icon to download the PDF file.
-  = No, well was submitted electronically. No paper record exists.
-  = No, record does have a known well log but it is not scanned yet.
-  = No, record may or may not have a document to scan. Metadata is unclear.
-  = No, record was created from a source other than a well log. No paper record exists.

DNRC WR = Water right number assigned to this site by Department of Natural Resources and Conservation.

Site Name = Current owner name assigned to GWIC record.

Location = Location of site in Montana township, range, section, and quarter-section coordinates.

Ver? = Has this location been verified by field staff?

Type = Type of site assigned to GWIC record.

Td = Total depth of well in feet below ground.

Swl = Static water level in feet above/below ground - Negative values are reported for water levels that are above land surface.

Pwl = Pumping water level in feet below ground.

Rwl = Recovery water level in feet below ground.

Yield = Yield in gallons per minute.

Test = Type of performance test reported.

Date = Completion date of well/borehole.

Use = Reported use of water.

Disclaimer:

The preceding materials represent the contents of the GWIC databases at the Montana Bureau of Mines and Geology at the time and date of the retrieval. The information is considered unpublished and is subject to correction and review on a daily basis. The Bureau warrants the accurate transmission of the data to the original end user at the time and date of the retrieval [9/2/2015 10:07:58 AM]. Retransmission of the data to other users is discouraged and the Bureau claims no responsibility if the material is retransmitted. There may be wells in the request area that are not recorded at the Information Center.

Ground Water Information Center Online © 1998 - 2015

[Staff](#) | [Privacy Statement](#)